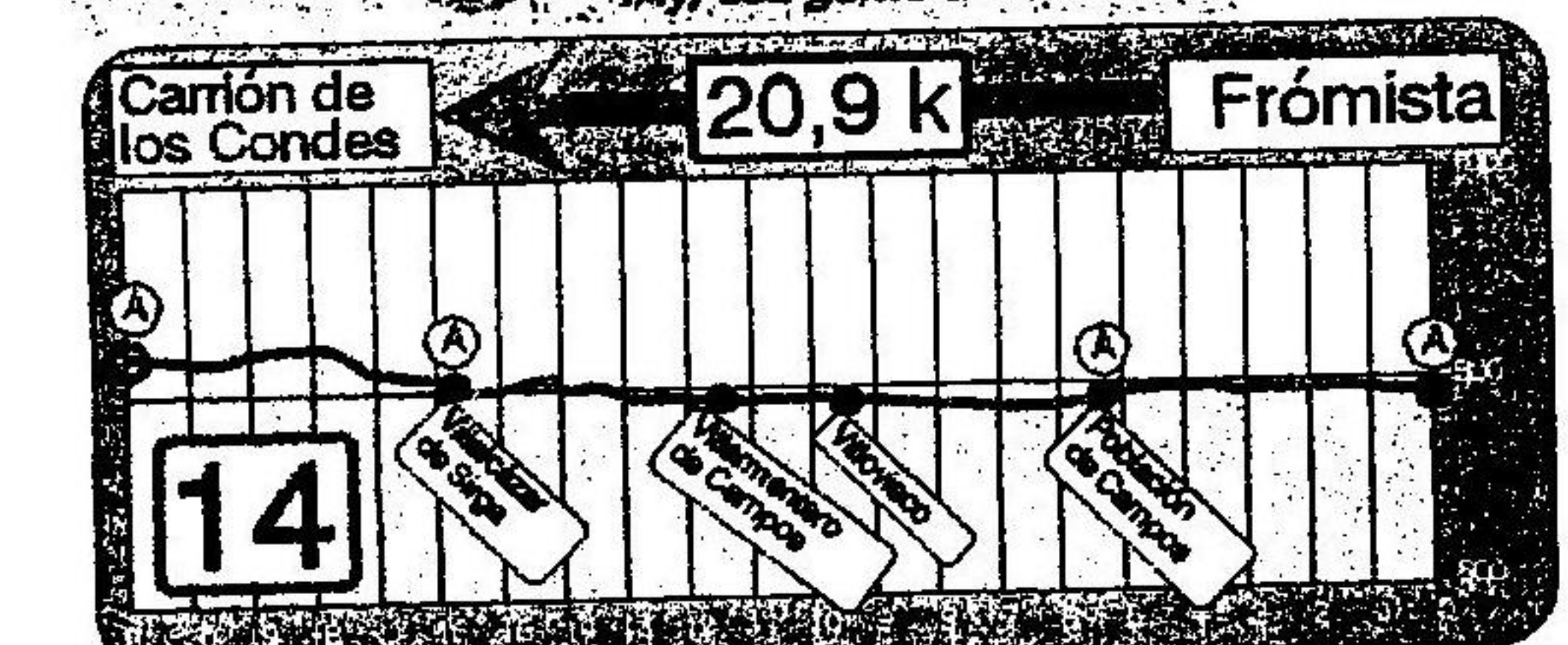
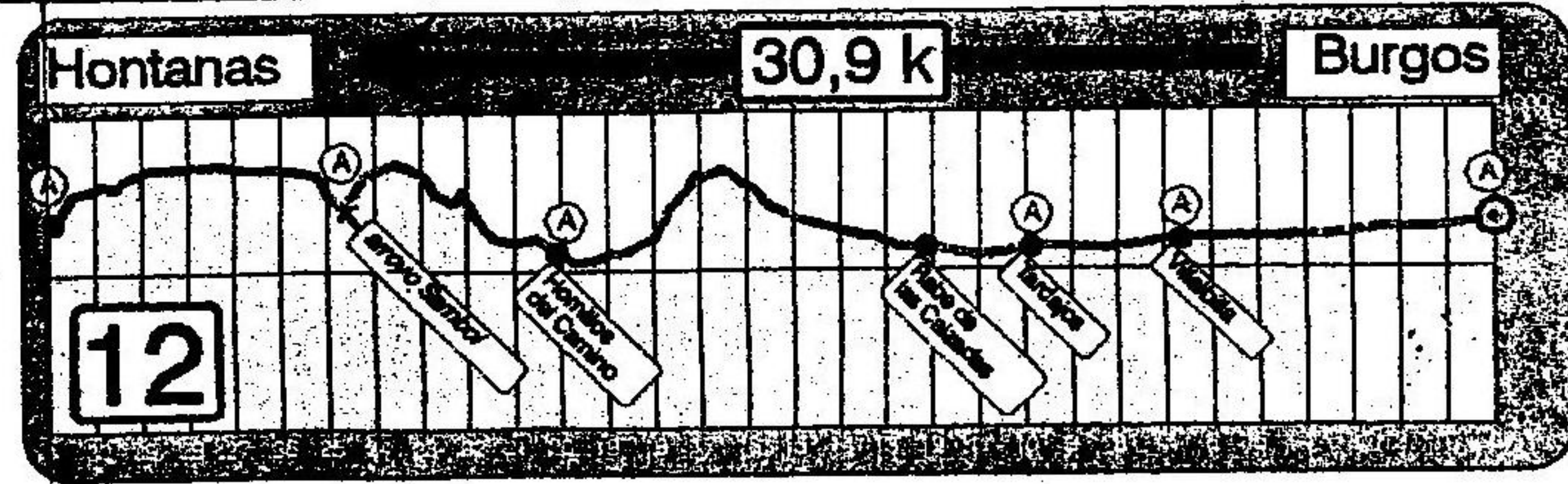
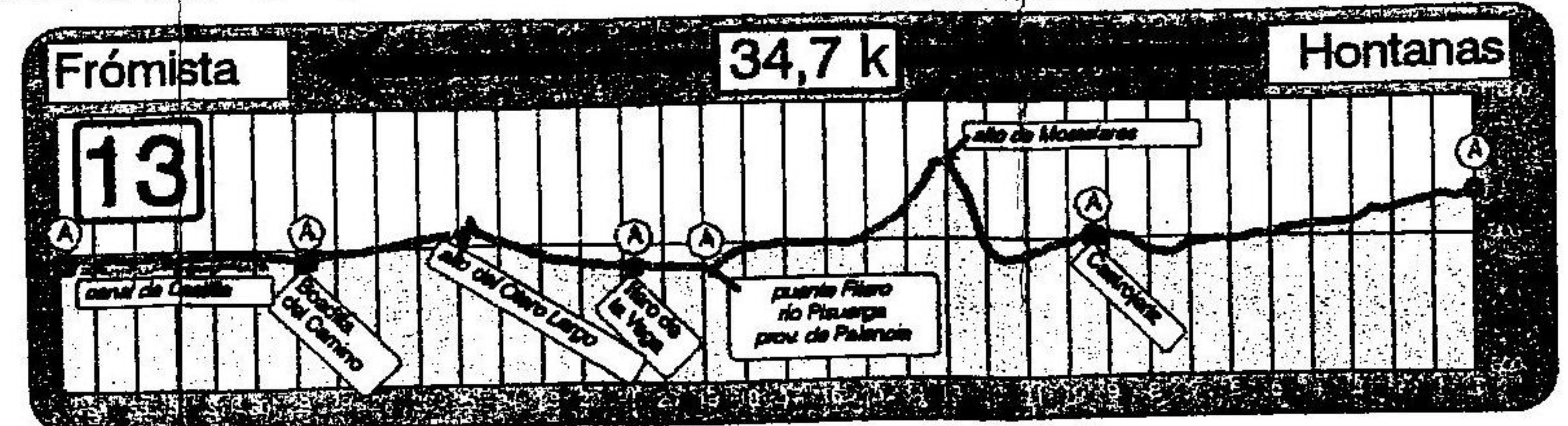
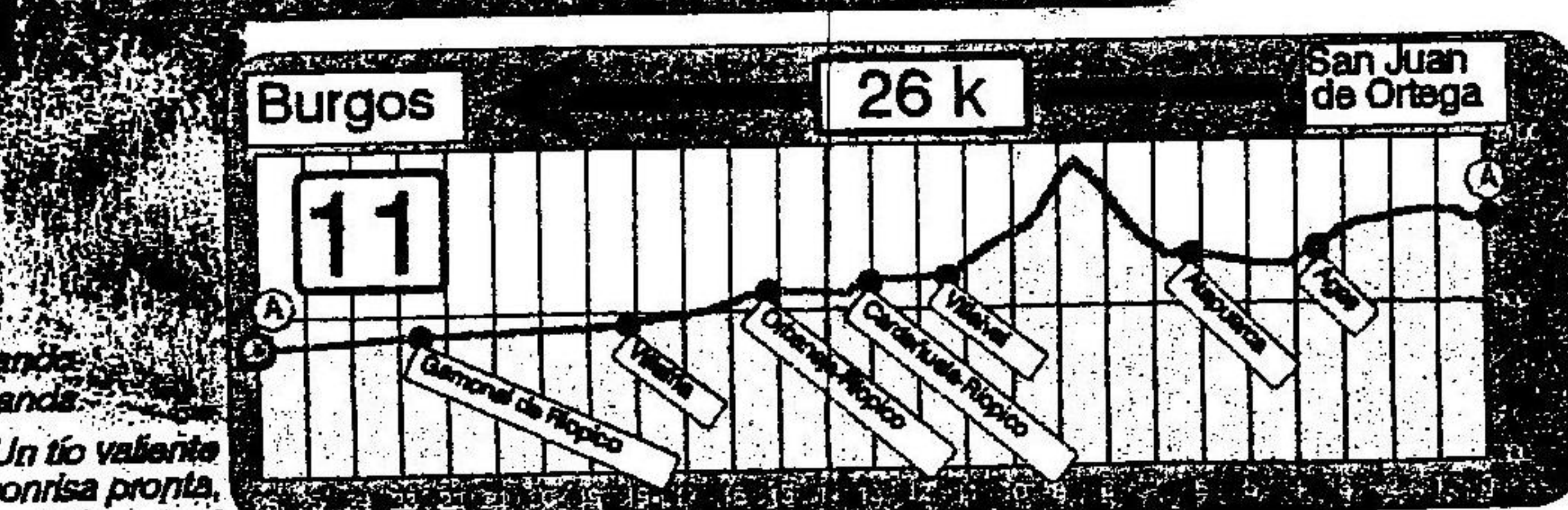
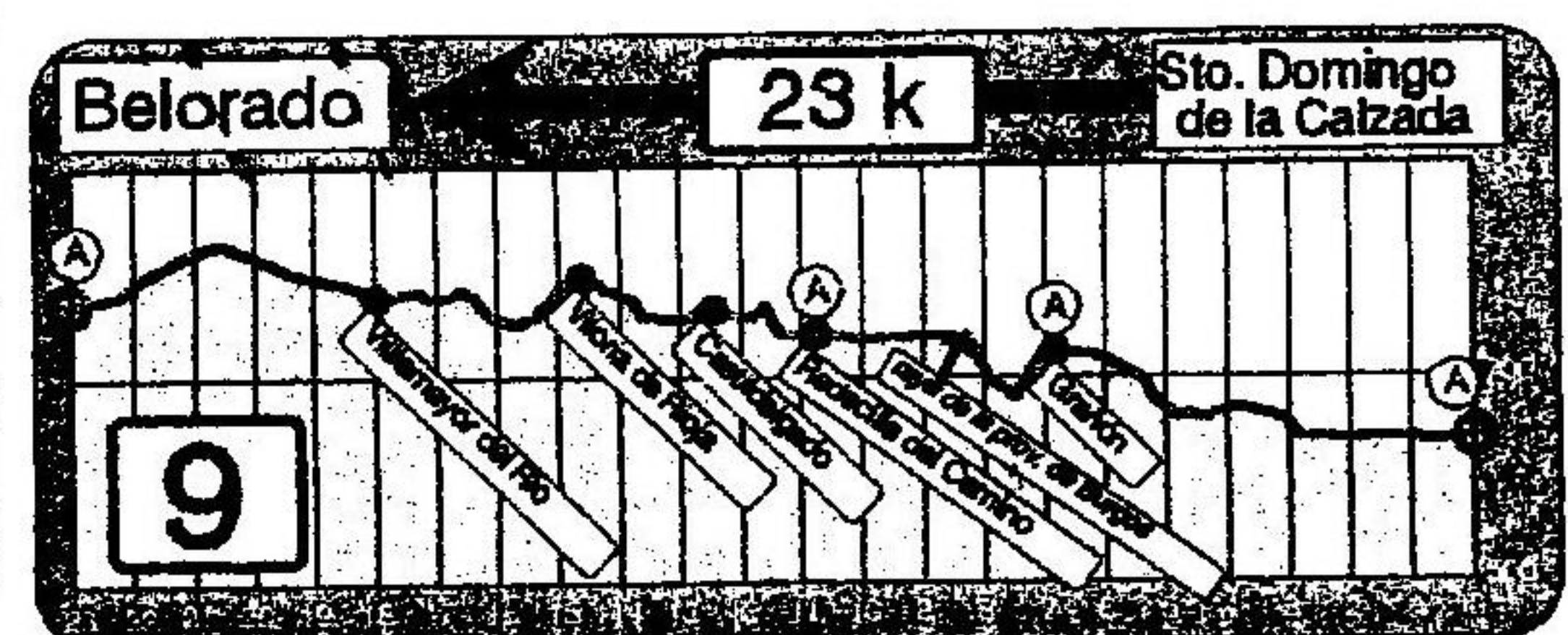
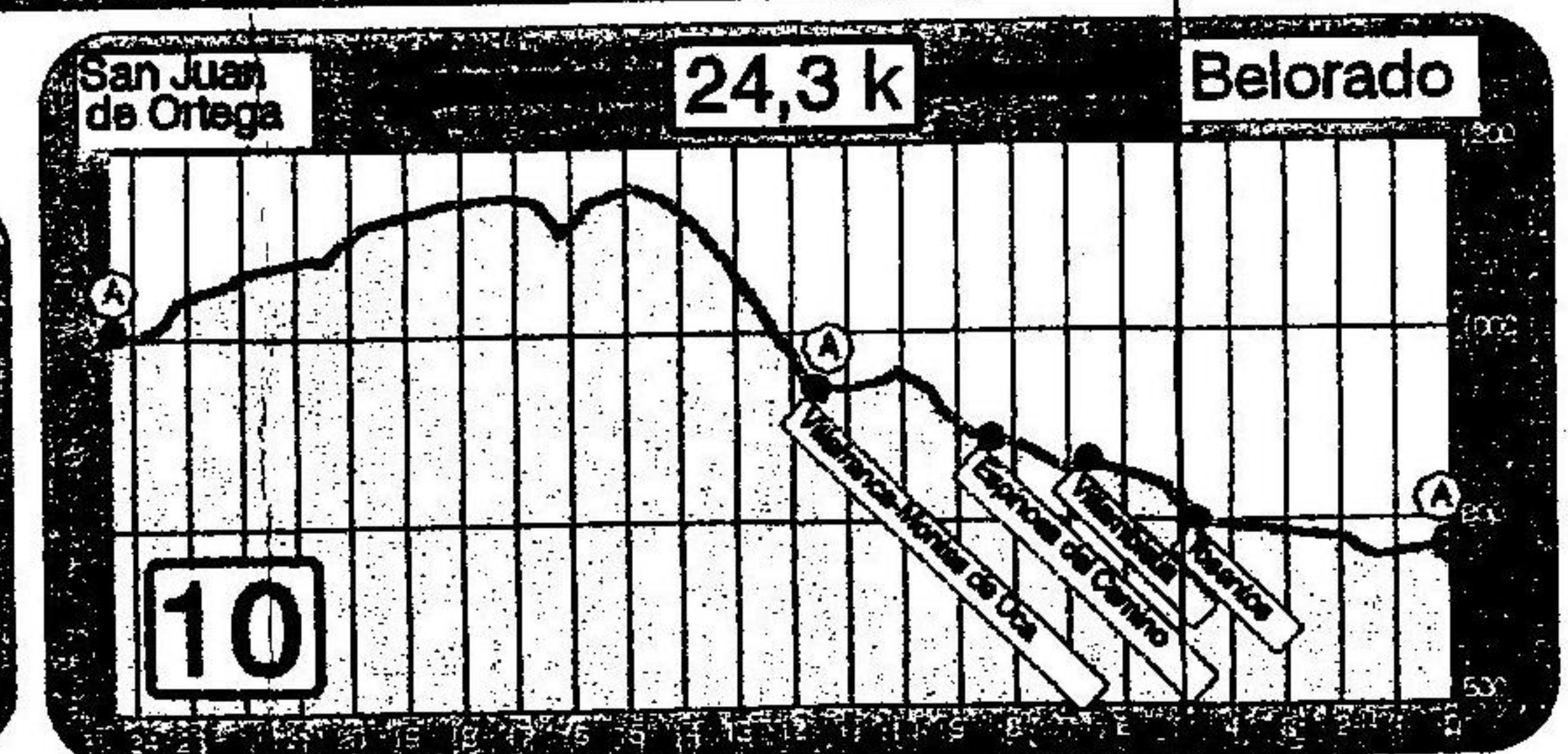
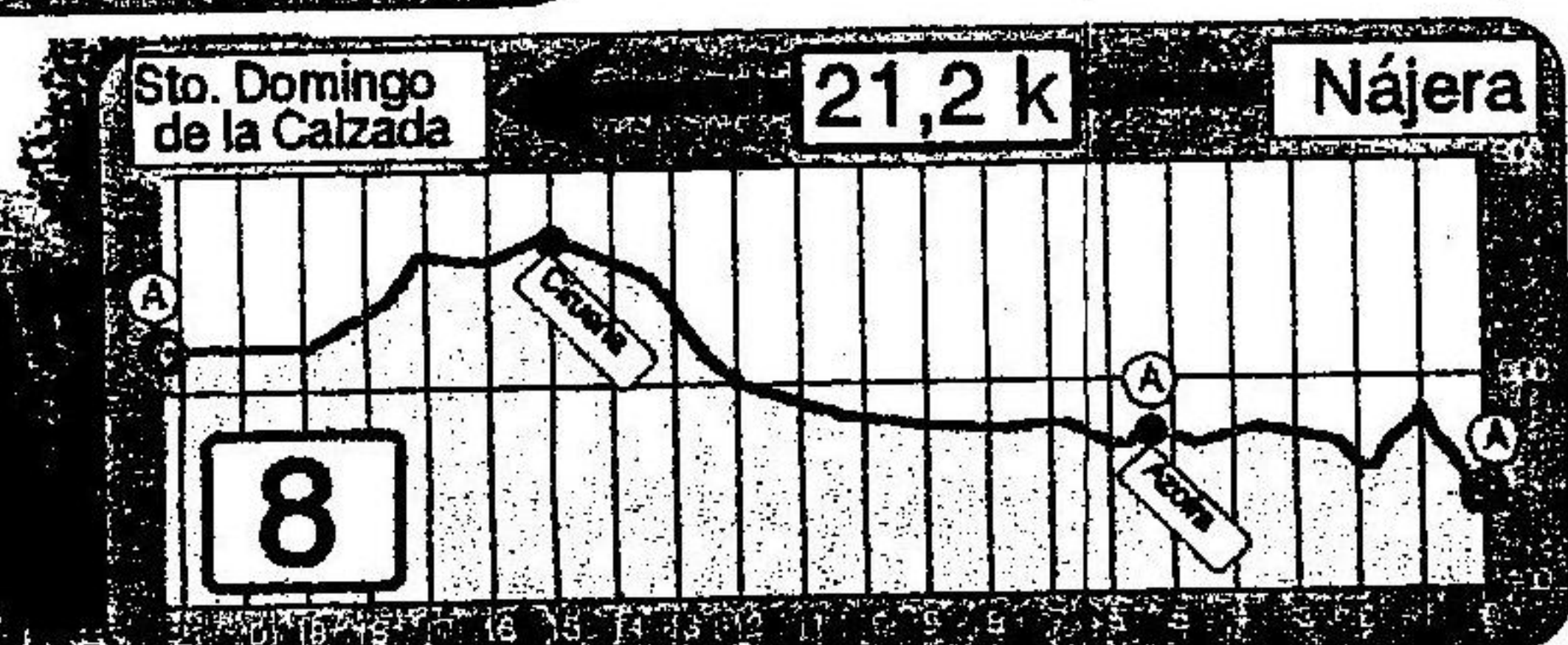
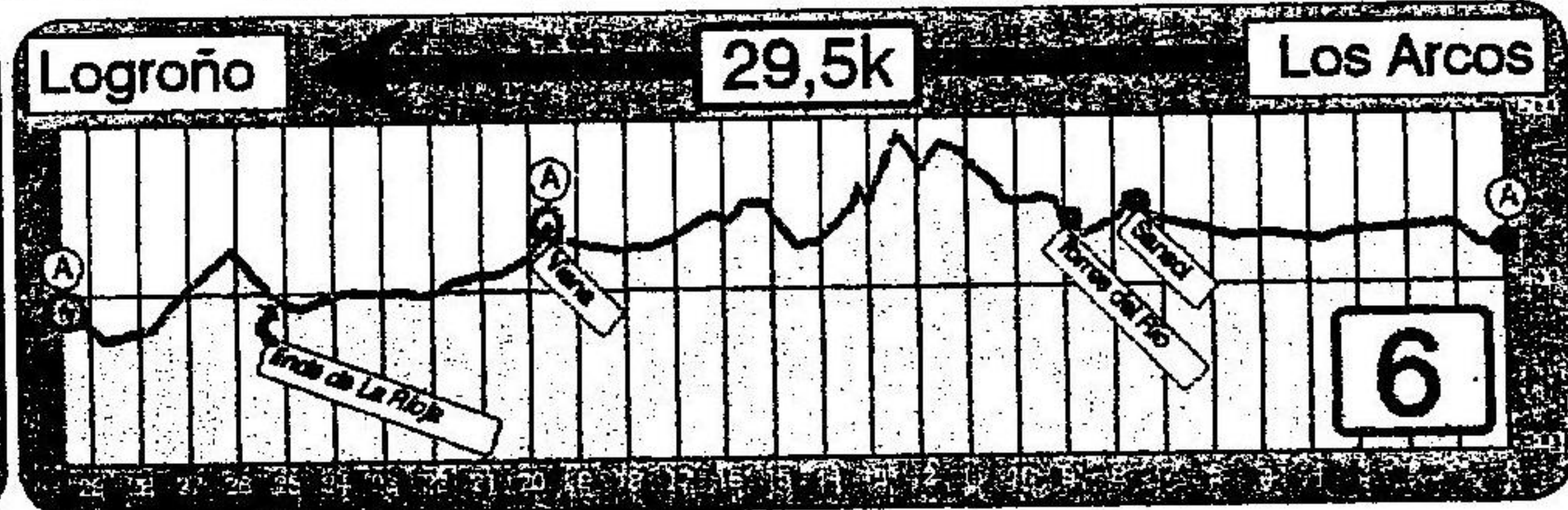
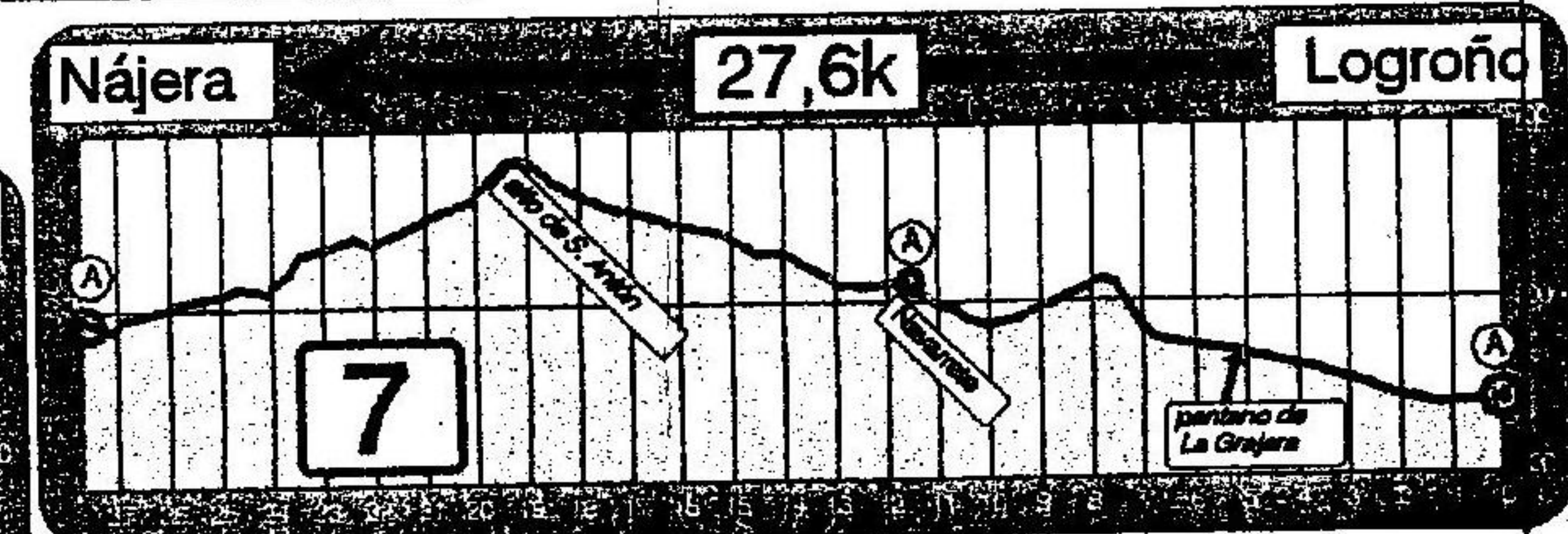
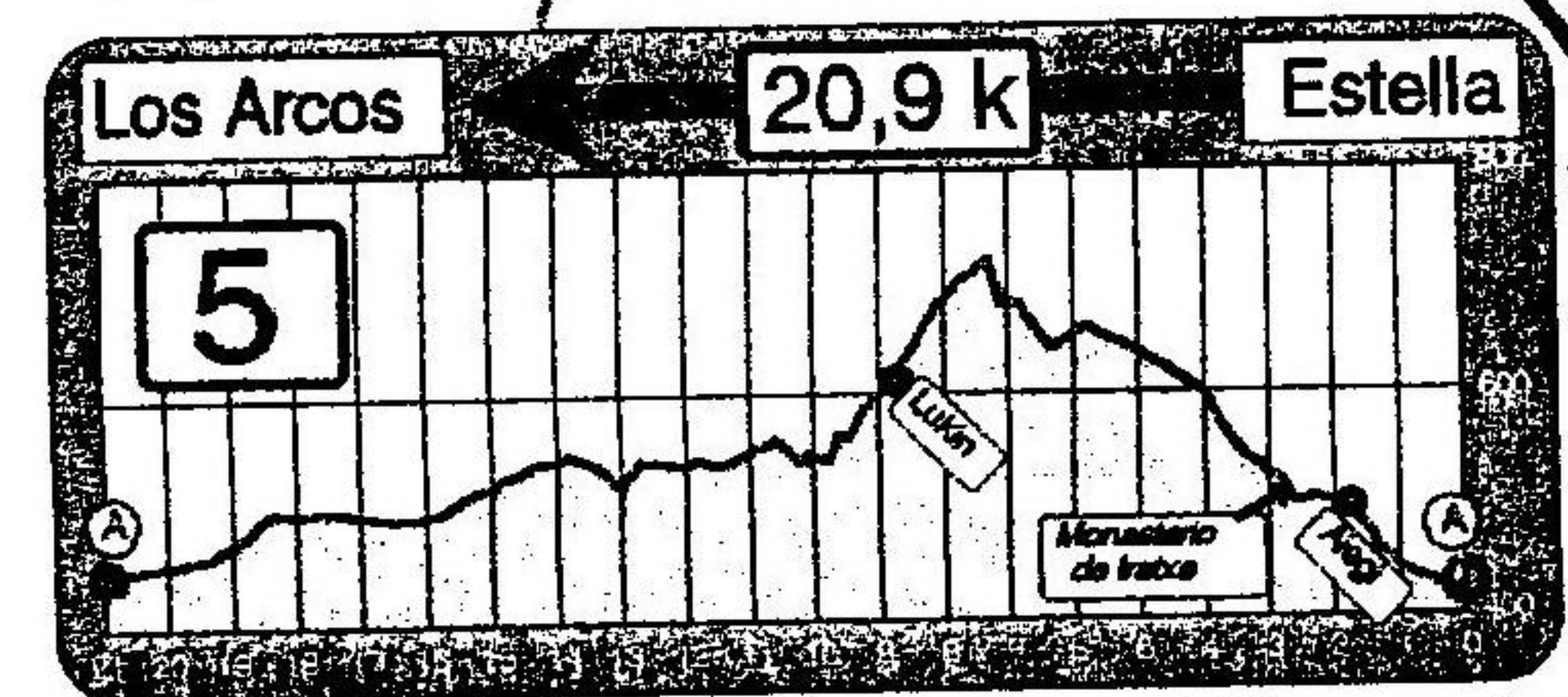
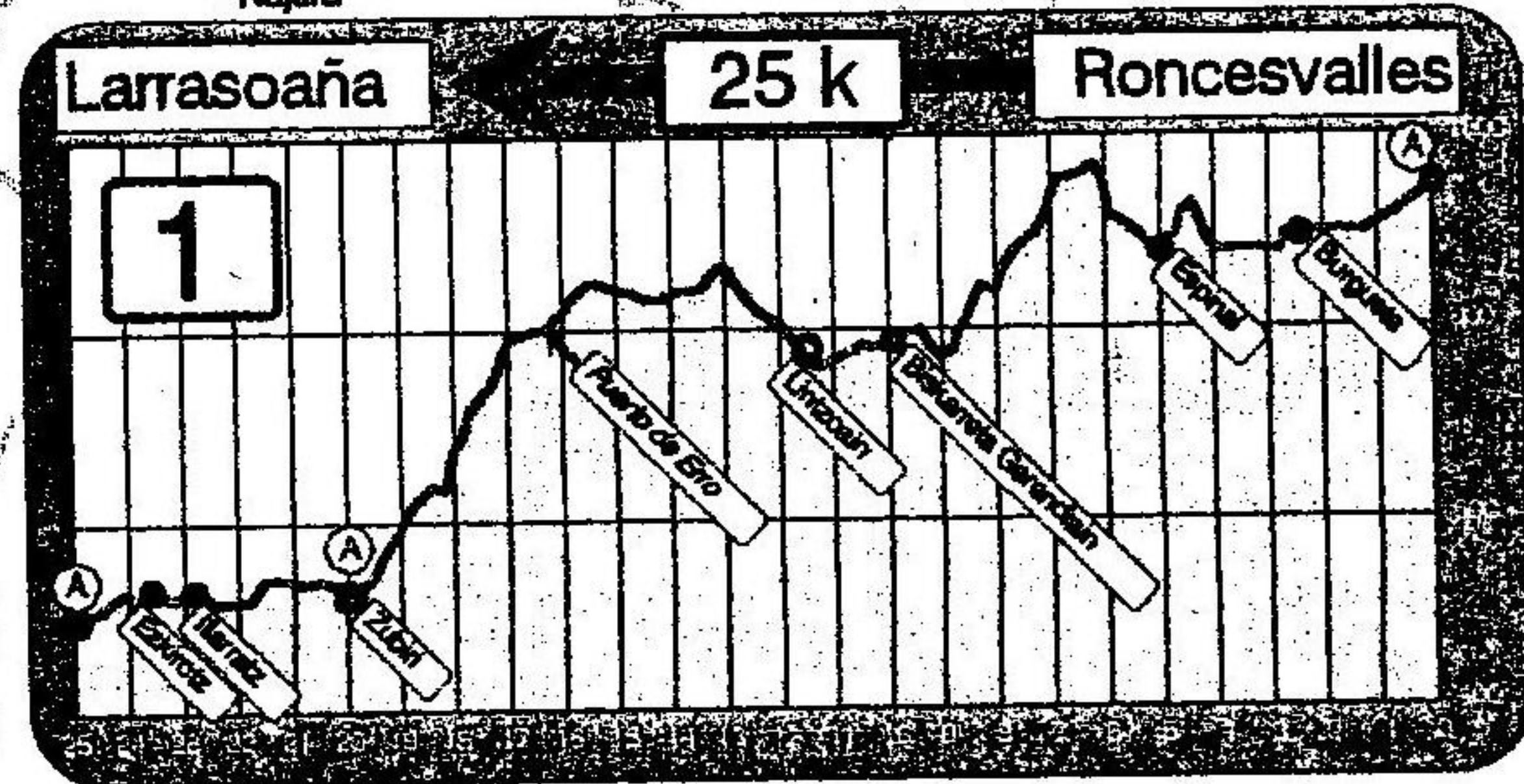
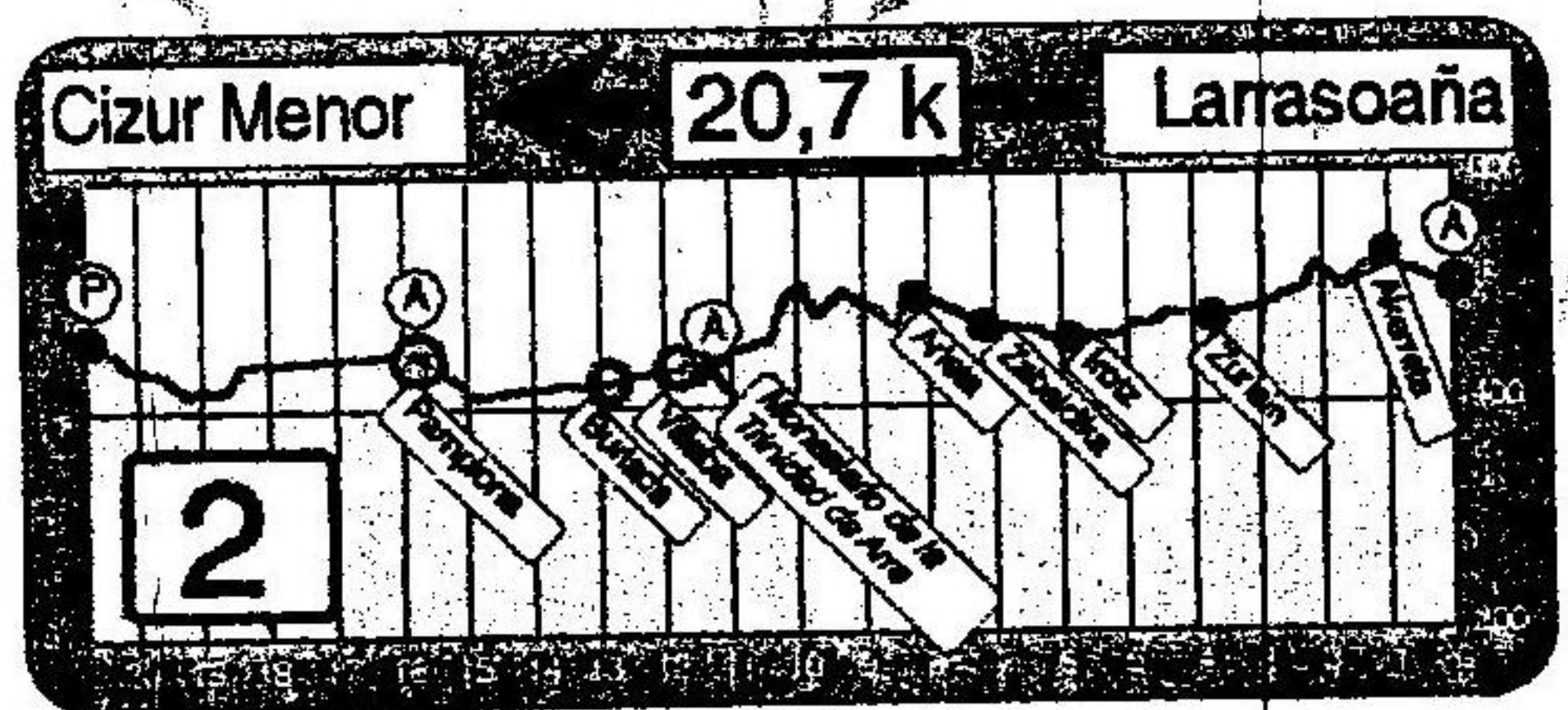
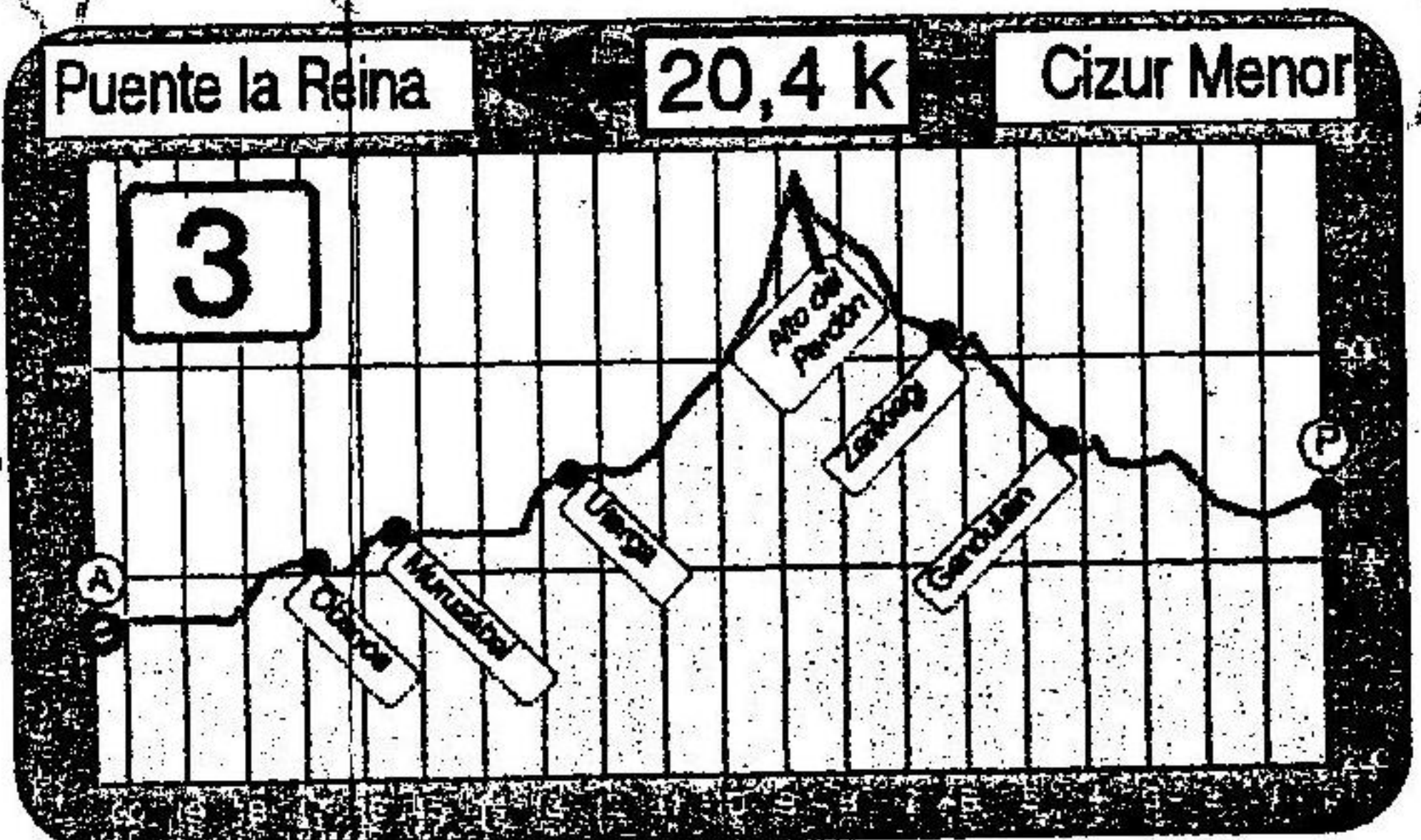
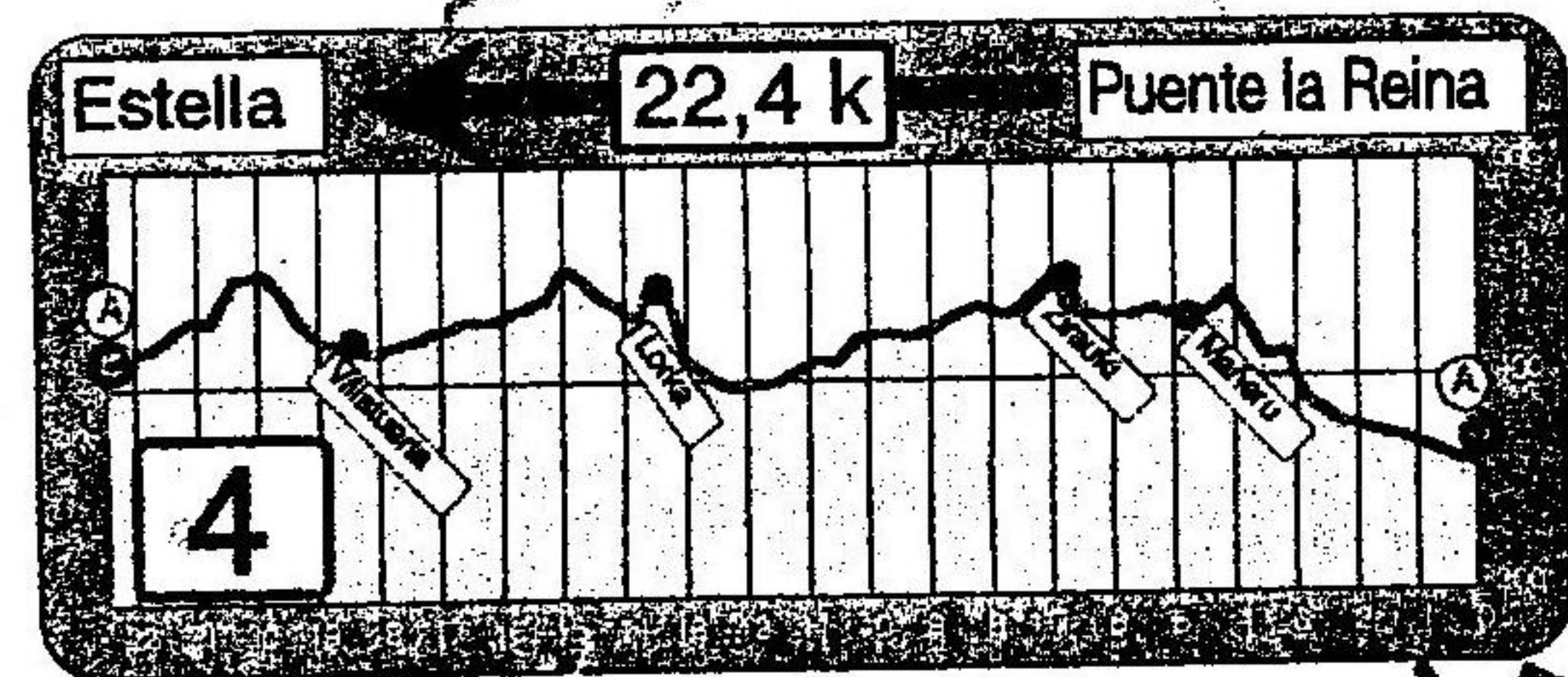

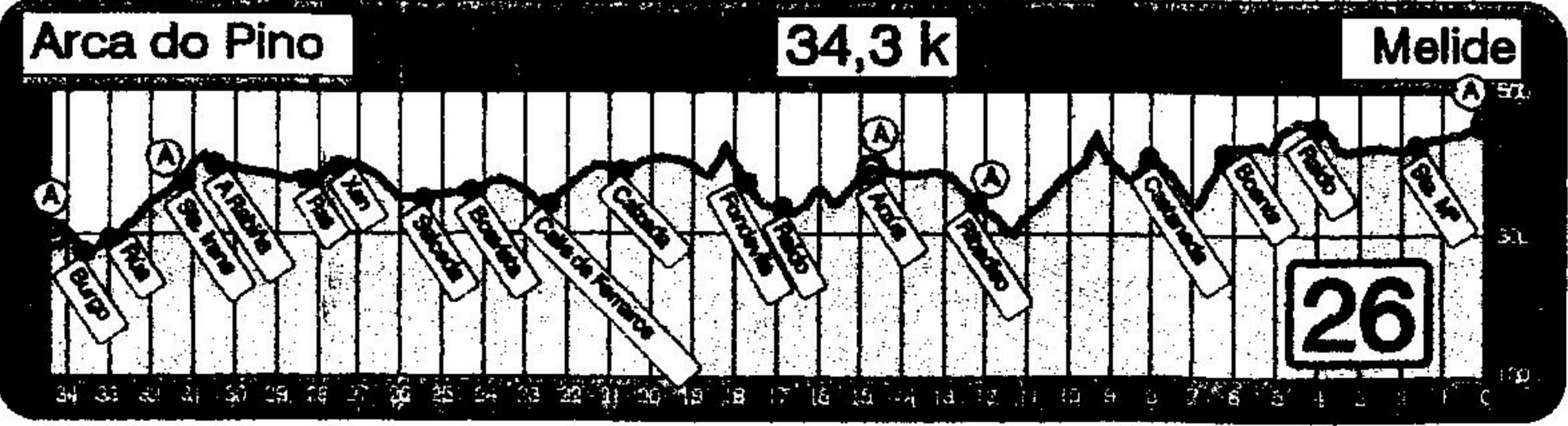
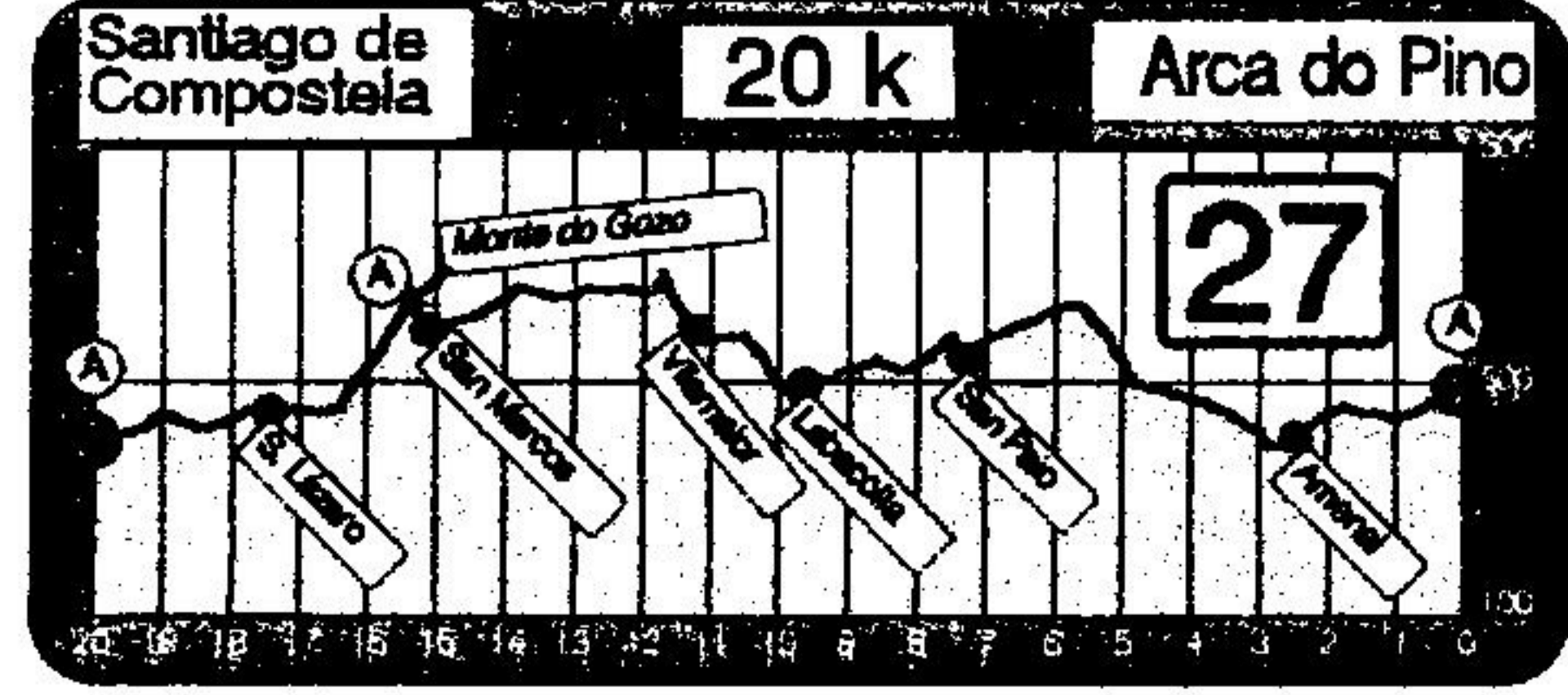
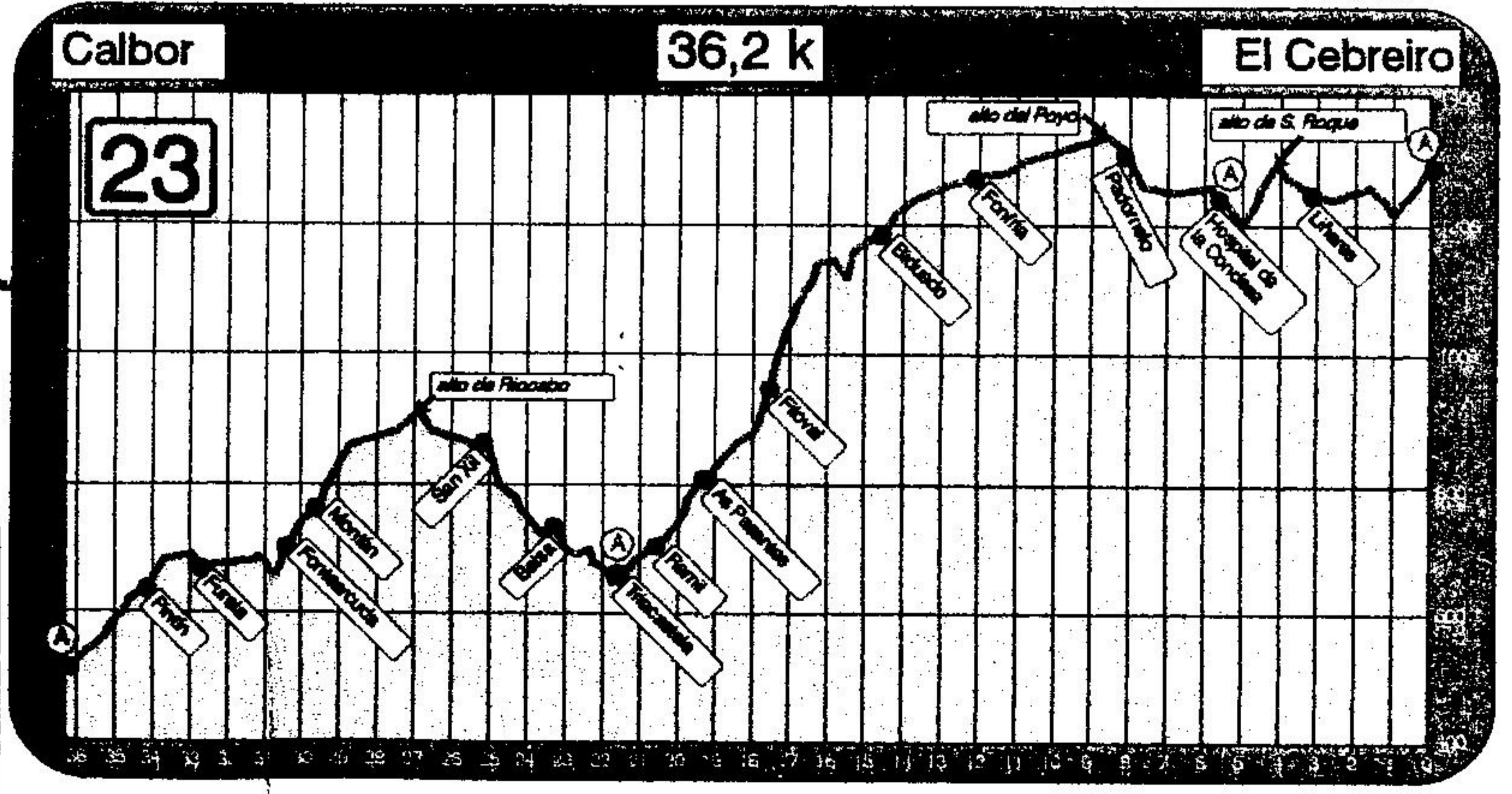
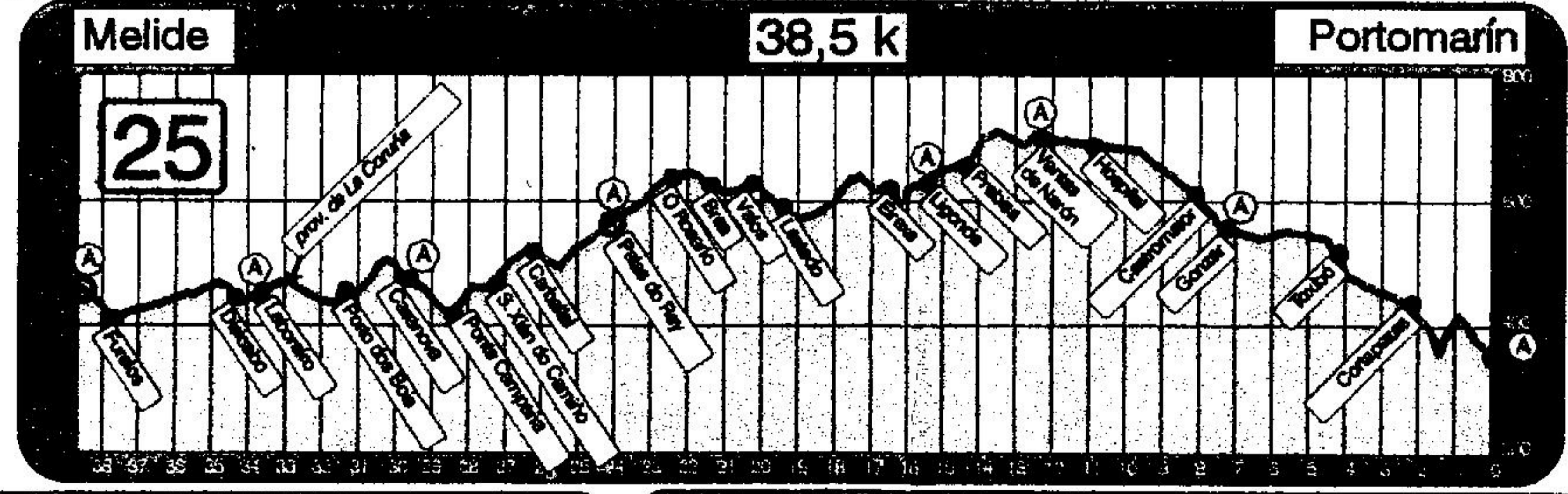

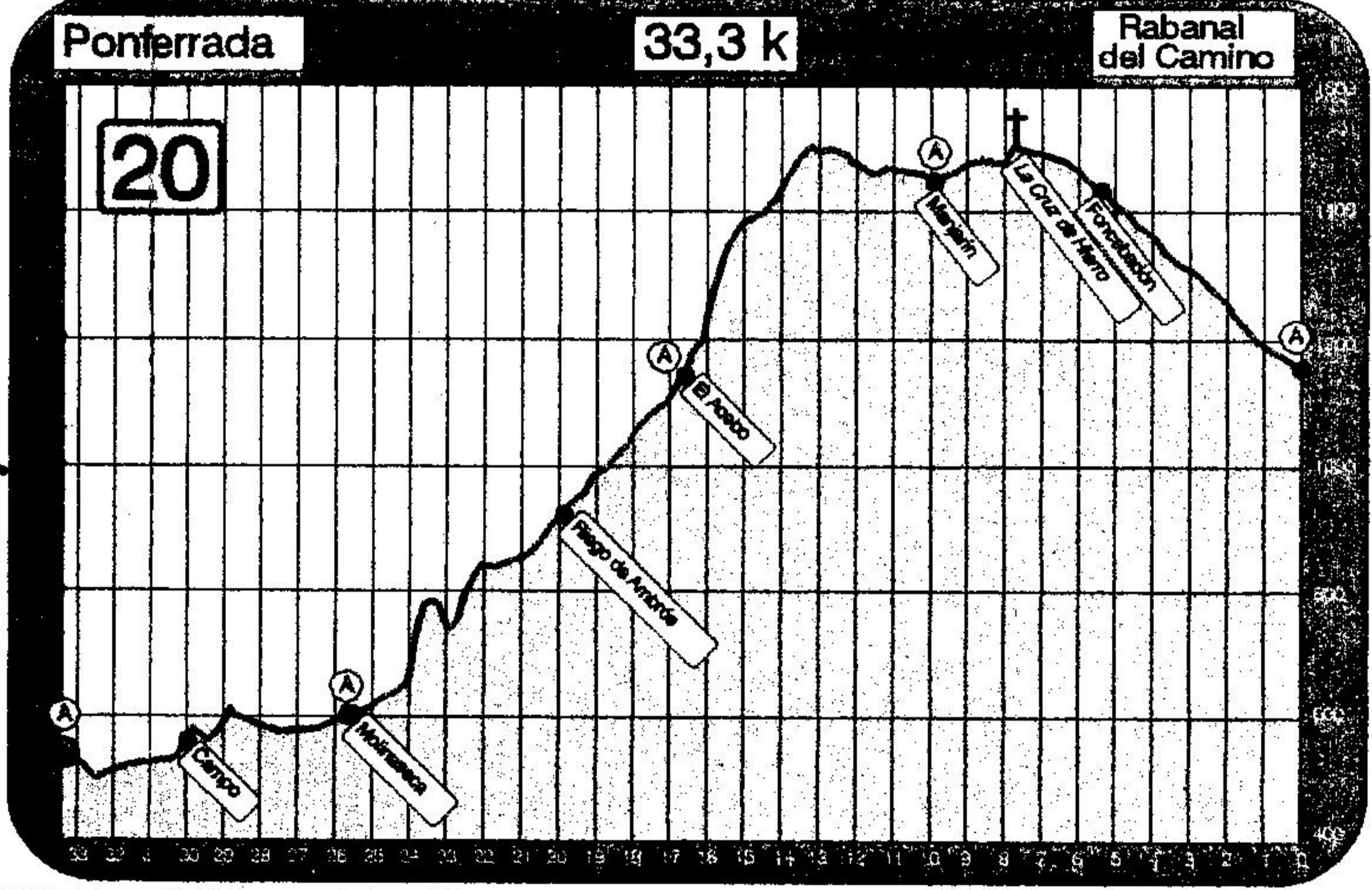
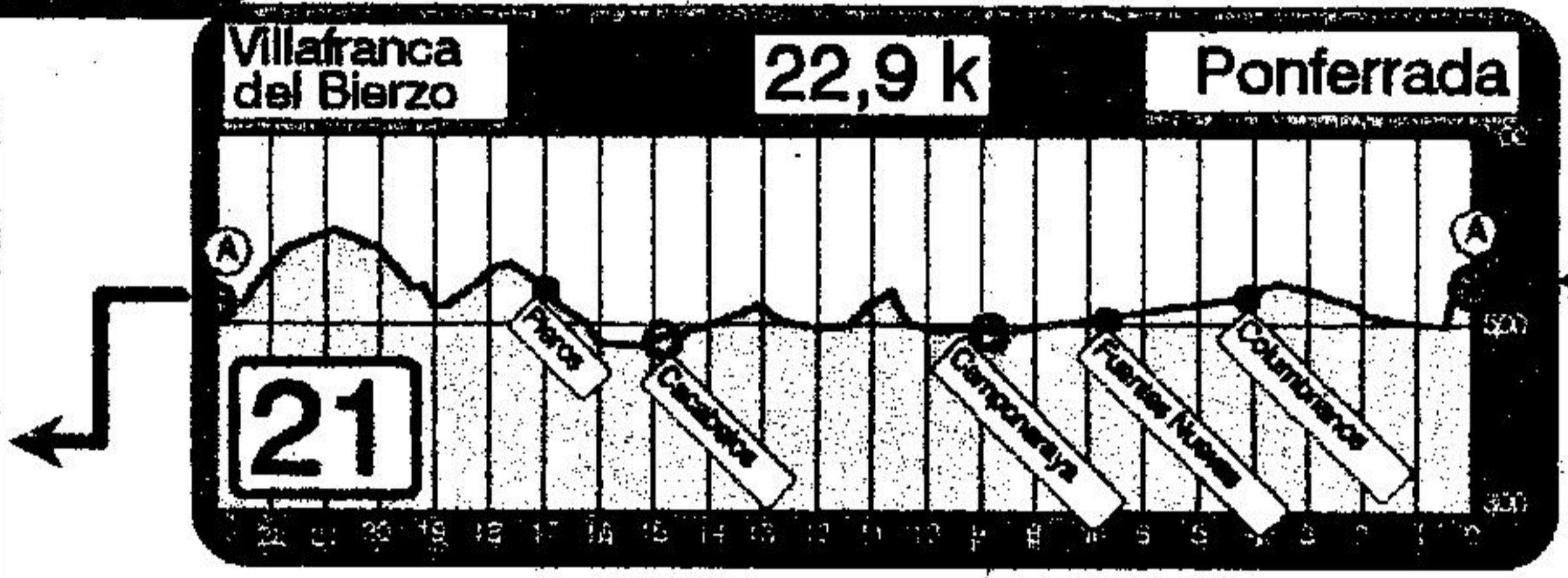
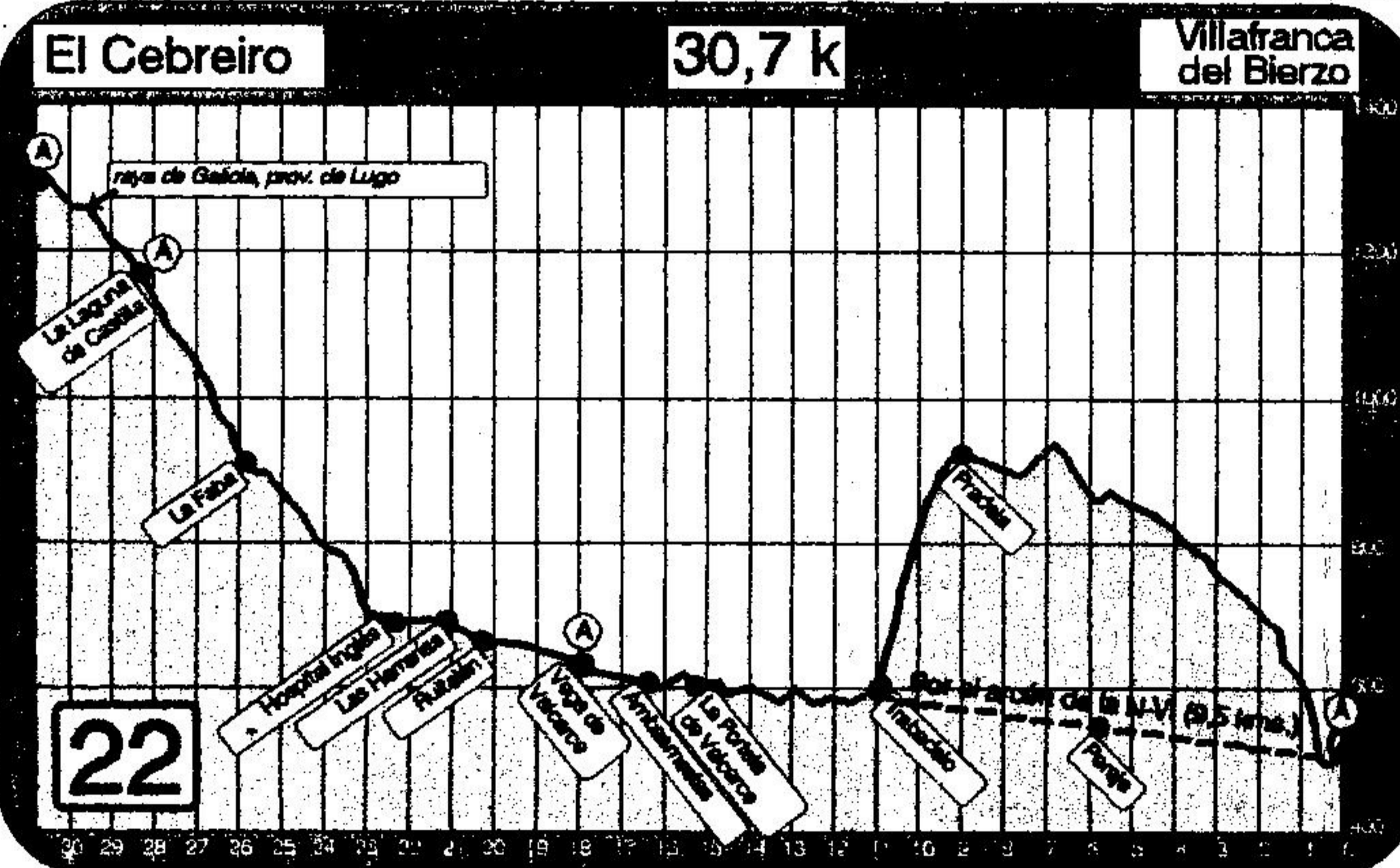
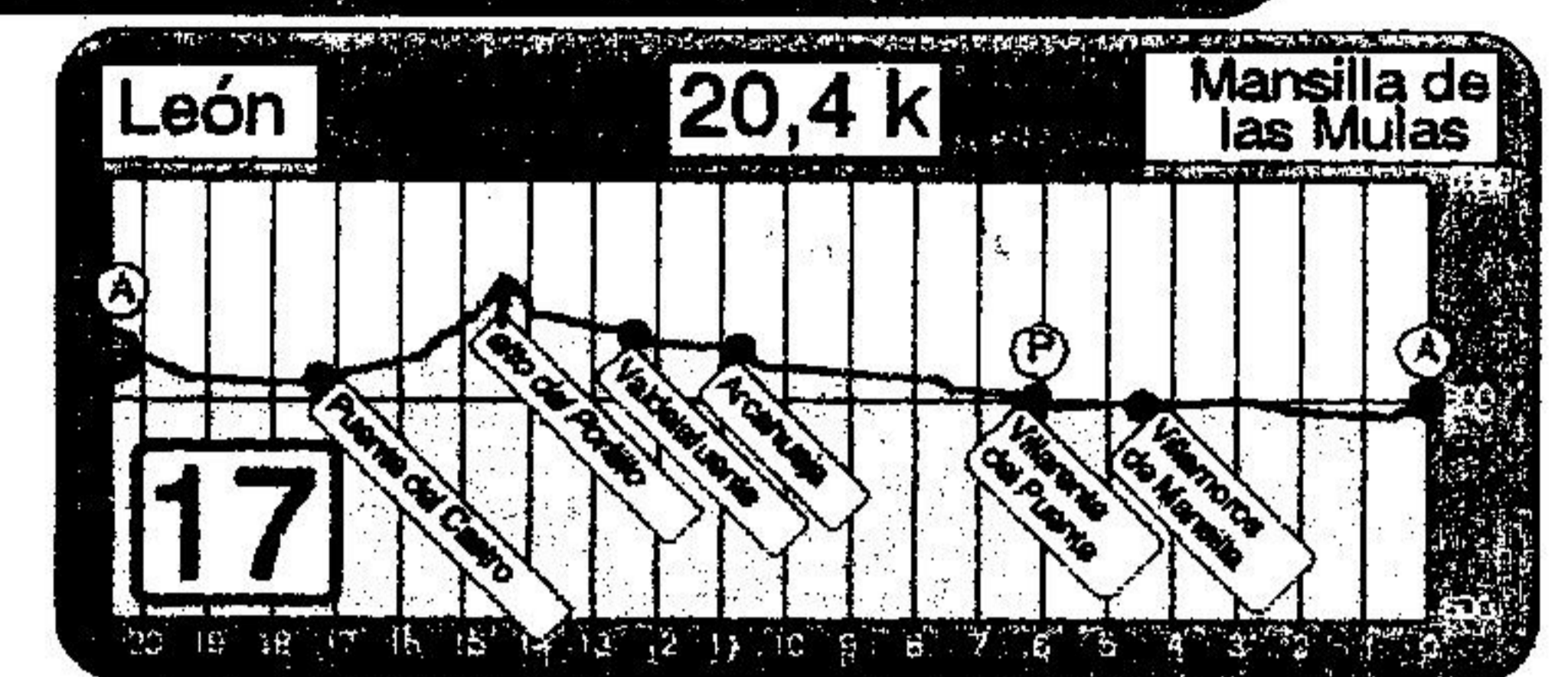

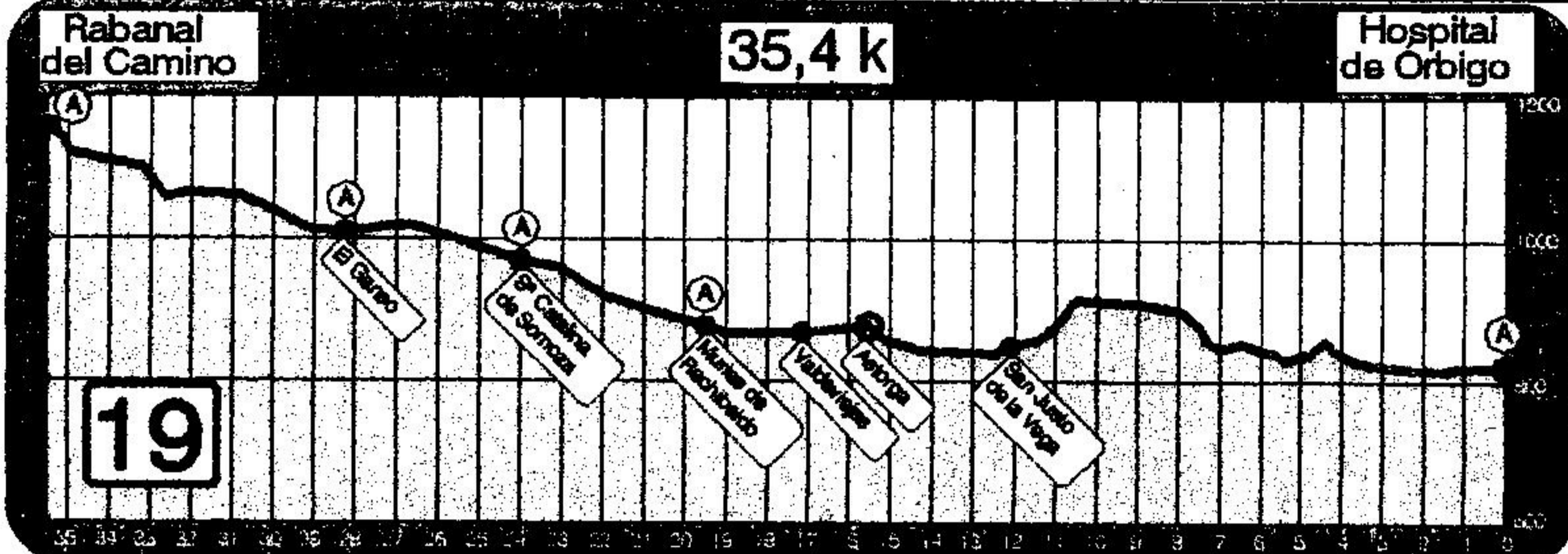
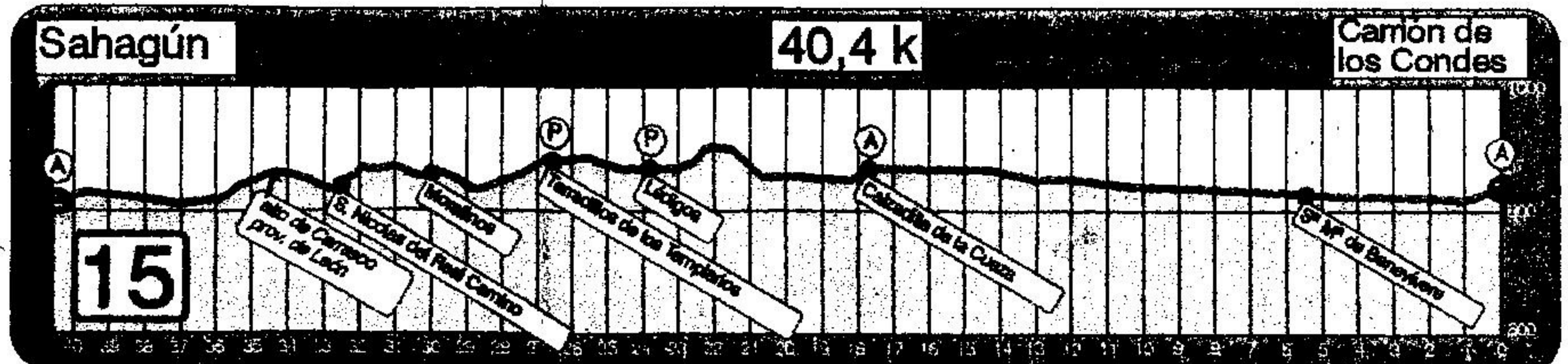



El Camino de Santiago desde Roncesvalles en 27 etapas con sus cuestras arriba y sus cuestas abajo

- Ciudad de más de 50.000 habs.
- Pueblo de más de 2000 habs.
- Pueblo de 500 a 2000 habs.
- Pueblo de menos de 500 habs.
- Ⓐ Albergue de peregrinos
- Ⓔ Albergue privado



- Ciudad de más de 50.000 hbs.
- Pueblo de más de 2000 hbs.
- Pueblo de 500 a 2000 hbs.
- Pueblo de menos de 500 hbs.
- Ⓐ Albergue de peregrinos
- Ⓟ Albergue privado



Nicolás Avila Secane
 C/ Pintor Velázquez, 15 4º C
 28033 - Móstoles (Madrid)
 Tl. 91-618.66.66
 avilasecane@mibva.com

Los datos de altitud se han sacado de los mapas que edita el Servicio Geográfico del Ejército. ¡Buen Camino!